

912 Echteler - Heesterkante - Eschebrügge - Laar - Volzel - Oeveringen - Emlichheim

VGB	Montag - Freitag						
	2010	2006	9012	9014	9010	9016	9018
Fahrt-Nummer:							
Verkehrsbeschränkungen:	S	S	S	S	S	S	S
Anmerkungen:	77	77				B	
Vorwald, Am Esch / K29					6.57		8.01
- Unterführung					6.59		8.03
- Vechtemoate					7.01		8.05
- Düşhook					7.02		8.06
- Knüvendiek / Am Bahndamm					7.03		8.07
- Sportplatz		6.17			7.05		8.09
- Erlenstraße					7.06		8.10
Eschebrügge, Kanalbrücke					7.08		8.12
- Wöstener Schulweg					7.10		8.14
- Aatalstraße / Ilkenweg					7.11		8.15
- Ilkenweg / B403					7.13		8.17
- Aatalstraße / B403		6.19			7.14		8.18
Laar, Bahnhof Laarwald		6.22			7.17		8.21
- kath.Kirche		6.25			7.21		
- Dorfstraße		6.26			7.22		
- Schule					7.24		8.26
- Grote Südesch		6.27			7.26		8.27
- Agterhorn		6.28			7.28		8.28
Echteler, Marschdiek			7.00			7.49	
Heesterkante, Zur Heest			7.05			7.54	
- Fürstenweg/Steg.			7.07			7.56	
- Fürstenweg / Zollweg			7.09			7.58	
- Zollweg/K20	6.23		7.11			8.00	
- Pöhlerweg	6.24		7.12			8.01	
- Zur Heest	6.25		7.13			8.02	
Echteler, Scholtmanns D./K20	6.26		7.14			8.03	
Heesterkante, Scholtm./Fürstenw.			7.16			8.05	
Oeveringen, Abzw.Echteler				7.06			
- Feldweg K20				7.08			
Echteler, Marschdiek				7.09			
- Beukerweg				7.11			
- Heesterkanter Str. / K21				7.12			
- Heesterkanter Str./Timmerweg				7.13			
- Scholmannseck			7.18			8.07	
- Timmerweg / K21			7.19			8.08	
- Vennhook			7.20			8.09	
- Timmerweg / Mittelweg			7.21			8.10	
- Mittelweg K21			7.22	7.15		8.11	
- Schöpperts Diek / Mittelweg			7.23			8.12	
- Wilsumer Weg / Mittelweg			7.24			8.13	
- Kreuzung K20/K21 Ost			7.26			8.15	
- Kreuzung K20/K21 West	6.27			7.17			
- Heesterkanter Str. / K21	6.28						
- Beukerweg	6.29		7.27			8.16	
- Schule/Klein				7.19			
- Schöpperts Diek / Zur Haar				7.21			
- Oeveringer Querstr.				7.23			
Oeveringerfeld, Feldweg/Querstr				7.25			
Oeveringen, Querstraße / B403				7.27			
Oeveringerfeld, Grenzweg				7.28			
Vorwald, Düşhook		6.30			66	7.30	8.30
- Vechtemoate		6.31				7.31	8.31
- Am Esch / K29 an		6.33	U	7.32		7.32	8.19
- Am Esch / K29 ab		6.33	U	7.34		7.34	8.19
- Vechtemoate				7.36		8.21	
- Düşhook				7.37		8.22	
Laar, Schule				7.40		8.25	
Volzel, Beesterkampweg / B403		6.34				7.35	8.34
- Siedlung	6.31					7.38	
- Coevordener Str. Nr. 25		6.35				7.41	8.35
Emlichheim, Sägewerk Köster		6.36					
- Dorfstraße		6.37					
- Bahnhof	6.37						
- Rathaus		6.38					
- Ringer Str.		6.39					
- Schulzentrum				7.42		7.45	8.40
- Grundschule				7.50			






























































































































































S = an Schultagen in NDS

66 = Bus fährt über Kalle nach Emlichheim (siehe Linie 920)
77 = nach Neuenhaus


B = Kleinbus (8-Sitzer)

U = Umstieg für Schüler zum Emlicheimer Schulzentrum in Fahrt 9012

912 Emlichheim - Oeveringen - Volzel - Laar - Eschebrügge - Laarwald - Heesterkante - Echterler

VGB	Montag - Freitag								
Fahrt-Nummer:	9119	9117	9129	9131	9165	9163	9173	9197	2061
Verkehrsbeschränkungen:	S	S	S	S	S	S	S	S	S
Anmerkungen:									
Emlichheim, Bahnhof									15.30
- Schulzentr. Bstg. 4			12.35					13.35	15.35
- Schulzentr. Bstg. 5				12.35			13.30		
- Wilsumer Str.			12.36					13.36	15.36
- Sägewerk Köster			 12.39					 13.39	 15.38
Oeveringen, Abzw. Echterler				 12.37			 13.32		
Oeveringerfeld, Grenzweg							 13.37		
Oeveringen, Querstraße / B403							 13.39		
Oeveringerfeld, Feldweg/Querstr.							 13.40		
Oeveringen, Feldweg K20				 12.39			 13.42		
Echterler, Marschdiek				 12.40			 13.43		
Volzel, Siedlung									15.40
Vorwald, Am Esch / K29			 12.42					 13.42	 15.42
- Vechtemoate			 12.44					 13.44	 15.44
- Düşhook			 12.45					 13.45	 15.45
- Knüvendiek / Am Bahndamm			 12.46					 13.46	 15.46
- Sportplatz			 12.48					 13.48	 15.48
- Erlenstraße			 12.50					 13.50	 15.50
Eschebrügge, Kanalbrücke			 12.51					 13.51	 15.51
- Wöstener Schulweg			 12.53					 13.53	 15.53
- Aatalstraße / Ilkenweg			 12.54					 13.54	 15.54
- Ilkenweg / B403			 12.56					 13.56	 15.56
- Aatalstraße / B403			 12.58					 13.58	 15.58
Laar, Bahnhof Laarwald			 13.01					 14.01	 16.01
- Agterhorn			 13.03					 14.03	 16.03
- Grote Südesch			 13.04					 14.04	 16.04
- Dorfstraße			 13.05					 14.05	 16.05
- kath. Kirche			 13.06					 14.06	 16.06
- Schule	12.13	12.13	13.10		13.10	13.10		14.10	16.10
- Bahnhof Laarwald		 12.15				 13.12			
Eschebrügge, Aatalstraße / B403		 12.16				 13.13			
- Ilkenweg / B403		 12.17				 13.14			
- Aatalstraße / Ilkenweg		 12.18				 13.15			
- Wöstener Schulweg		 12.19				 13.16			
- Kanalbrücke		 12.20				 13.17			
Vorwald, Erlenstraße		 12.22				 13.19			
- Sportplatz		 12.23				 13.20			
- Knüvendiek / Am Bahndamm		 12.25				 13.22			
- Düşhook		 12.26				 13.23			
- Vechtemoate		 12.27				 13.24			
- Unterführung		 12.29				 13.26			
- Am Esch / K29		12.30				13.27			
Echterler, Beukerweg	 12.21			 12.43	 13.18		 13.46		
- Heesterkanter Str. / K21				 12.44			 13.47		
- Heesterkanter Str./Timmerweg				 12.45			 13.48		
- Kreuzung K20/K21 Ost	 12.23				 13.20				
- Marschdiek	12.25				 13.22				
- Wilsumer Weg / Mittelweg	 12.27				 13.24				
- Schöpperts Diek / Mittelweg	 12.28				 13.25				
- Mittelweg K21	 12.29				 13.26				
- Timmerweg / Mittelweg	 12.30			 12.47	 13.27		 13.50		
- Vennhook	 12.31			 12.48	 13.28		 13.51		
- Timmerweg / K21	 12.32			 12.49	 13.29		 13.52		
- Scholmannseck	 12.33			 12.50	 13.30		 13.53		
Heesterkante, Scholtm./Fürstenw.	 12.34			 12.52	 13.31		 13.55		
- Fürstenweg/Steg.	 12.36			 12.54	 13.33		 13.57		
- Fürstenweg / Zollweg	 12.38			 12.55	 13.35		 13.58		
- Zollweg/K20	 12.40			 12.57	 13.37		 14.00		
- Pöhlerweg	 12.41			 12.58	 13.38		 14.01		
- Zur Heest	 12.42			 12.59	 13.39		 14.02		
Echterler, Scholtmanns D./K20	12.43			 13.00	 13.40		 14.03		
- Kreuzung K20/K21 West				 13.02			 14.05		
- Mittelweg K21				 13.03			 14.06		
- Schule/Klein				 13.04			 14.07		
- Schöpperts Diek / Zur Haar				 13.06			 14.09		
- Schöpperts Diek / Mittelweg				 13.07			 14.10		
- Wilsumer Weg / Mittelweg				13.08			 14.11		
- Oeveringer Querstr.							14.12		

S = an Schultagen in NDS
 = nur Ausstieg bei Bedarf

 = Kleinbus (8-Sitzer)